











OFFICIAL PLAN
Schedule B2: Source Protection
Policy Overlays

-  WHPA-A
-  WHPA-B
-  WHPA-C1
-  WHPA-D
-  WHPA Q1 & WHPA Q2
-  Significant Groundwater Recharge Areas
-  Highly Vulnerable Aquifer
-  Robert Street Issues Contributed Area

Interpretation Note:
 This Schedule shall be read and interpreted
 in conjunction with the Official Plan.

